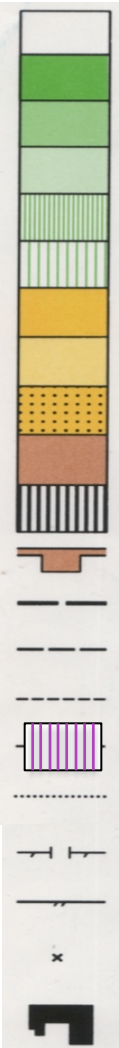



# BUCKMORE PARK SCOUT CAMPSITE



Forest: runnable

Impassable

Forest: walk

Forest: slow run

Undergrowth: walk

Undergrowth: slow run

Open land

Rough open land

Range Safety Area

Tarmac / paving

Out of bounds

Road/Car Park

Vehicle track

Footpath

Small footpath

Indistinct path

Veg. boundary

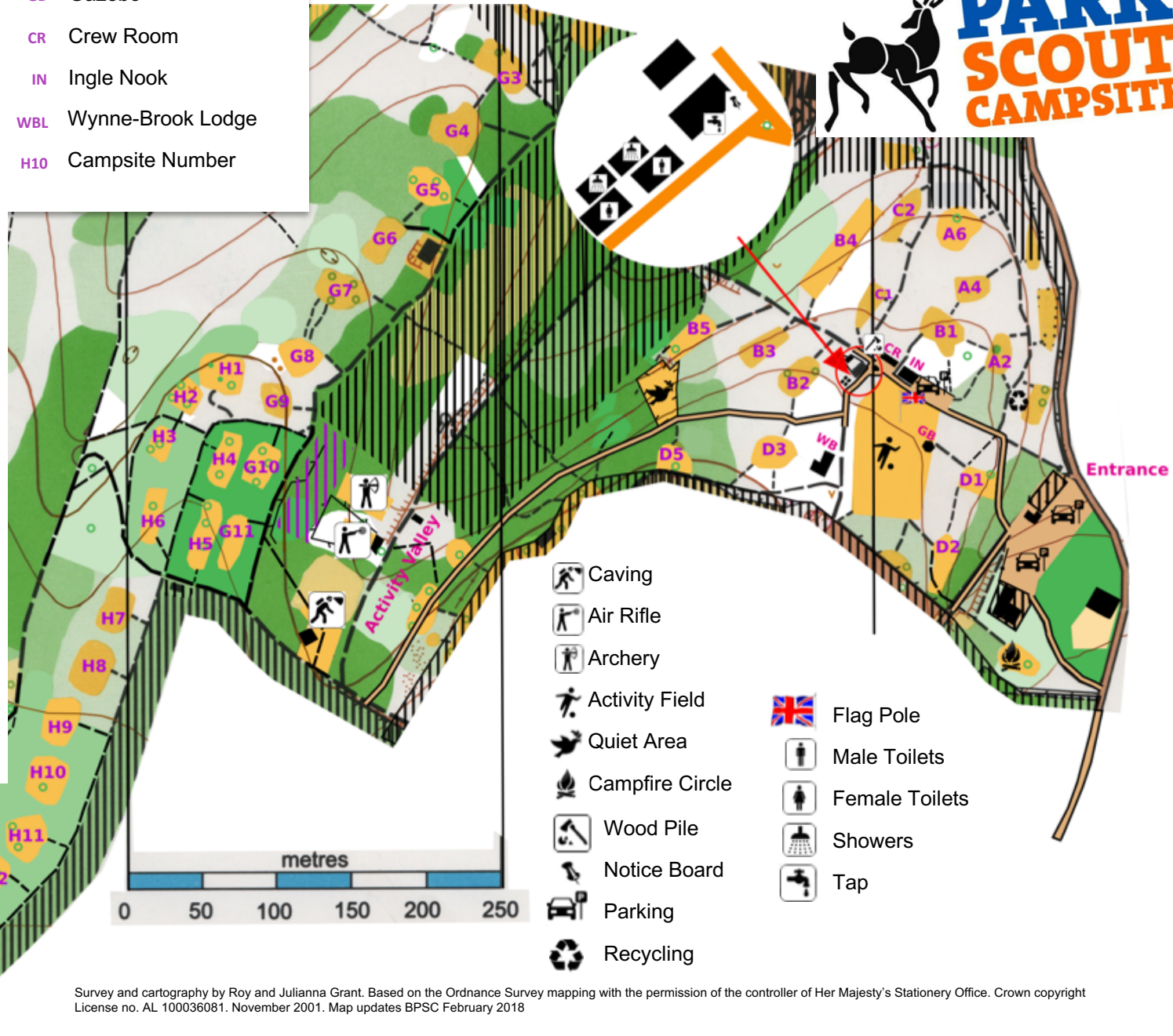
Fence/gate

High fence

Man made feature

Building

GB Gazebo  
CR Crew Room  
IN Ingle Nook  
WBL Wynne-Brook Lodge  
H10 Campsite Number



Caving

Air Rifle

Archery

Activity Field

Quiet Area

Campfire Circle

Wood Pile

Notice Board

Parking

Recycling

Flag Pole

Male Toilets

Female Toilets

Showers

Tap