




























Beavers' Bear Trail

-  Forest: runnable
-  Impassable
-  Forest: walk
-  Forest: slow run
-  Undergrowth: walk
-  Undergrowth: slow run
-  Open land
-  Rough open land
-  Safety Area Keep Out
-  Tarmac / paving
-  Out of bounds
-  Road/Car Park
-  Vehicle track
-  Footpath
-  Small footpath
-  Indistinct path
-  Veg. boundary
-  Fence/gate
-  High fence
-  Man made feature
-  Building

-  Pit
-  Broken ground
-  Earth Wall
-  Embankment
-  Knoll: large
-  Knoll: small
-  Gully
-  Hedge
-  Significant tree
-  Bush/thicket
-  Ditch
-  Contour line
-  Contour index
-  Depression: large
-  Depression: small



Survey and cartography by Roy and Julianna Grant. Based on the Ordnance Survey mapping with the permission of the controller of Her Majesty's Stationery Office. Crown copyright Licence no. AL 100036081. November 2001. Map updates BPMC June 2014